

Tour | Adventure | Nature | Food

BEAUTIFUL

Mymensingh



Table of contents

| | |
|---|-----------|
| <u>About Bangladesh</u> | <u>3</u> |
| <u>Bangladesh Agricultural University</u> | <u>4</u> |
| <u>Susang Durgapur</u> | <u>9</u> |
| <u>Brahmaputra river</u> | <u>15</u> |
| <u>Muktagacha Jomidar Bari</u> | <u>17</u> |
| <u>Shashi Lodge</u> | <u>23</u> |
| <u>Zainul Abedin Sangrahashala</u> | <u>25</u> |

About Bangladesh



Bangladesh, country of south-central Asia, located in the delta of the Padma (Ganges [Ganga]) and Jamuna (Brahmaputra) rivers in the northeastern part of the Indian subcontinent. The riverine country of Bangladesh ("Land of the Bengals") is one of the most densely populated countries in the world, and its people are predominantly Muslim. With the partition of India in 1947, it became the Pakistani province of East Bengal (later renamed East Pakistan), one of five provinces of Pakistan, separated from the other four by 1,100 miles (1,800 km) of Indian territory. In 1971 it became the independent country of Bangladesh, with its capital at Dhaka.

Bangladesh Agricultural University

MYMENSINGH

Bangladesh Agricultural University or BAU was established as the only university of its kind in Bangladesh in 1961. The campus has an area of 4.85 square kilometres (1.87 sq mi), and is located rural surroundings 3 kilometres (1.9 mi) south of the district town of Mymensingh. The campus is made up of academic, administrative and residential buildings and farms, gardens and other related facilities.





BANGLADESH AGRICULTURAL UNIVERSITY



BANGLADESH AGRICULTURAL UNIVERSITY

All Copyright © Reserved By Amra Momesinga

BANGLADESH AGRICULTURAL UNIVERSITY



BANGLADESH AGRICULTURAL UNIVERSITY



Susang Durgapur

MYMENSINGH

Susang Durgapur situated in one of the districts of Bangladesh called Netrakona is 182 km from Dhaka. It is a genuine natural splendor of woodland river & hills where the Garos and other tribals reside. One can easily take pleasure in boating in the river, seeing the green bushes around, climbing hills, etc. Wild elephants at times come from the jungle. However, going to Susang Durgapur is bothersome for both the domestic and overseas tourists because of the communication problem in this area. Nonetheless, especially during winter, Durgapur is crowded with many tourists.



SUSANG DURGAPUR



SUSANG DURGAPUR



SUSANG DURGAPUR



SUSANG DURGAPUR



A landscape photograph showing a dirt road winding through a green field. To the left, there are rice paddies and a small building. In the background, a large hill covered in dense green vegetation rises under a sky filled with dramatic, grey clouds. A small black cow is visible grazing in the field on the right.

SUSANG DURGAPUR

Brahmaputra river

MYMENSINGH

Mymensingh district stands just beside the old Brahmaputra river. It curves southeast to join the Meghna River near Dhaka. The Padma and Meghna converge near Chandpur and flow out into the Bay of Bengal. This final part of the river is called Meghna.

A wide, calm river flows through a valley. In the middle ground, a dense line of green trees stretches across the river. The background features rugged, brownish mountains under a bright blue sky with scattered white clouds. A small, dark object, possibly a boat, is visible on the river's surface near the tree line.

BRAHMAPUTRA RIVER

Muktagacha Jomidar Bari

MYMENSINGH

This old palace is located at the heart of the Muktagacha Upazila, 16km west to the Sadar Upazila. Previously the name of Muktagacha was Binodbari . It is believed that the Zamindars actually came from the Natore or Bogra of our North Bengal. When the first ruler named Srikrishna Acharya arrived here, a local inhabitant named Muktaram Kormokar welcomed them with a large lampstand that was made from brass.



The image shows a highly decorative archway, likely a mihrab, with intricate carvings. Two large, yellow, stylized lions with open mouths and red tongues stand on either side of the arch. A red rug with a repeating circular pattern is placed in front of the arch. A small black object is visible on the wall above the arch. The entire scene is framed by a wide, ornate border.

MUKTAGACHA JOMIDAR BARI

MUKTAGACHA JOMIDAR BARI




©Ehtesham Khaled Photography
sham619@gmail.com

The image shows the interior of an ancient stone building, likely a palace or a place of worship. It features a series of arches supported by tall, fluted columns. The arches are decorated with intricate carvings and paintings. The central archway is the most prominent, leading to a brightly lit area in the background. The walls and ceiling are made of dark stone, showing signs of age and wear. The lighting is dramatic, with strong highlights and deep shadows.

MUKTAGACHA JOMIDAR BARI

R.A. Khatun
Rohman Akbar



MUKTAGACHA JOMIDAR BARI

MUKTAGACHA JOMIDAR BARI



Shashi Lodge

MYMENSINGH

Saint Martin's, the one and only coral island of Bangladesh, is a small island measuring eight square kilometers. The visible landmass sinks during the tide. Alternatively called the pearl of the sea, it is about 10 km from the mainland at teknafe. The safest means of transport is the government-owned ferry which takes around two hours one way. Tourists have the option to spend a few hours and return the same day or stay for one or two days.




SHASHI LODGE



Zainul Abedin Sangrahashala

MYMENSINGH



Zainul Abedin Sangrahashala (alternate: Shilpacharya Zainul Abedin Sangrahashala; translation: "Great Teacher of the Arts" Zainul Abedin "Art Gallery") is an art museum in Mymensingh, Bangladesh. Established in 1975, it contains the collections of the artist Shilpacharya Zainul Abedin (1914–1976). The art gallery was established in Mymensingh as this is where the artist spent his early days.

A photograph of the Zainul Abedin Sangrahashala building, a two-story white structure with arched windows and a central entrance. The building is surrounded by a lush green lawn, several large palm trees, and a circular pond in the foreground. The scene is framed by dense foliage and trees, creating a serene and well-maintained environment.


ZAINUL ABEDIN SANGRAHASHALA

শিব্রাচাঁব জয়নুল আবেদিন সংগ্রহশালা

A large, white, weathered sculpture of a water buffalo is the central focus, shown in profile facing left. It has small horns and a rope collar. The buffalo is pulling a wooden cart with a large, spoked wheel on the right side. A human figure is carved into the cart, appearing to steer or push it. The entire scene is set outdoors, with a large pile of logs behind the sculpture and a dense forest in the background. The sculpture shows signs of age with some reddish-brown staining. A white rectangular box with green text is overlaid on the upper part of the image.


ZAINUL ABEDIN SANGRAHASHALA

ZAINUL ABEDIN SANGRAHASHALA





ZAINUL ABEDIN SANGRAHASHALA



Bangladesh Tourism Board

Parjatan Bhaban (Level-9),
Plot: E-5, C/1, West Agargaon,
Sher-E Bangla Nagar (Administrative Area),
Dhaka-1207

Ministry of Civil Aviation and Tourism

Bangladesh Secretariat,
Abdul Gani Road, Dhaka 1000
beautifulbangladesh.gov.bd

